

Three Rivers Heritage Trail

Enjoy your trail experience!

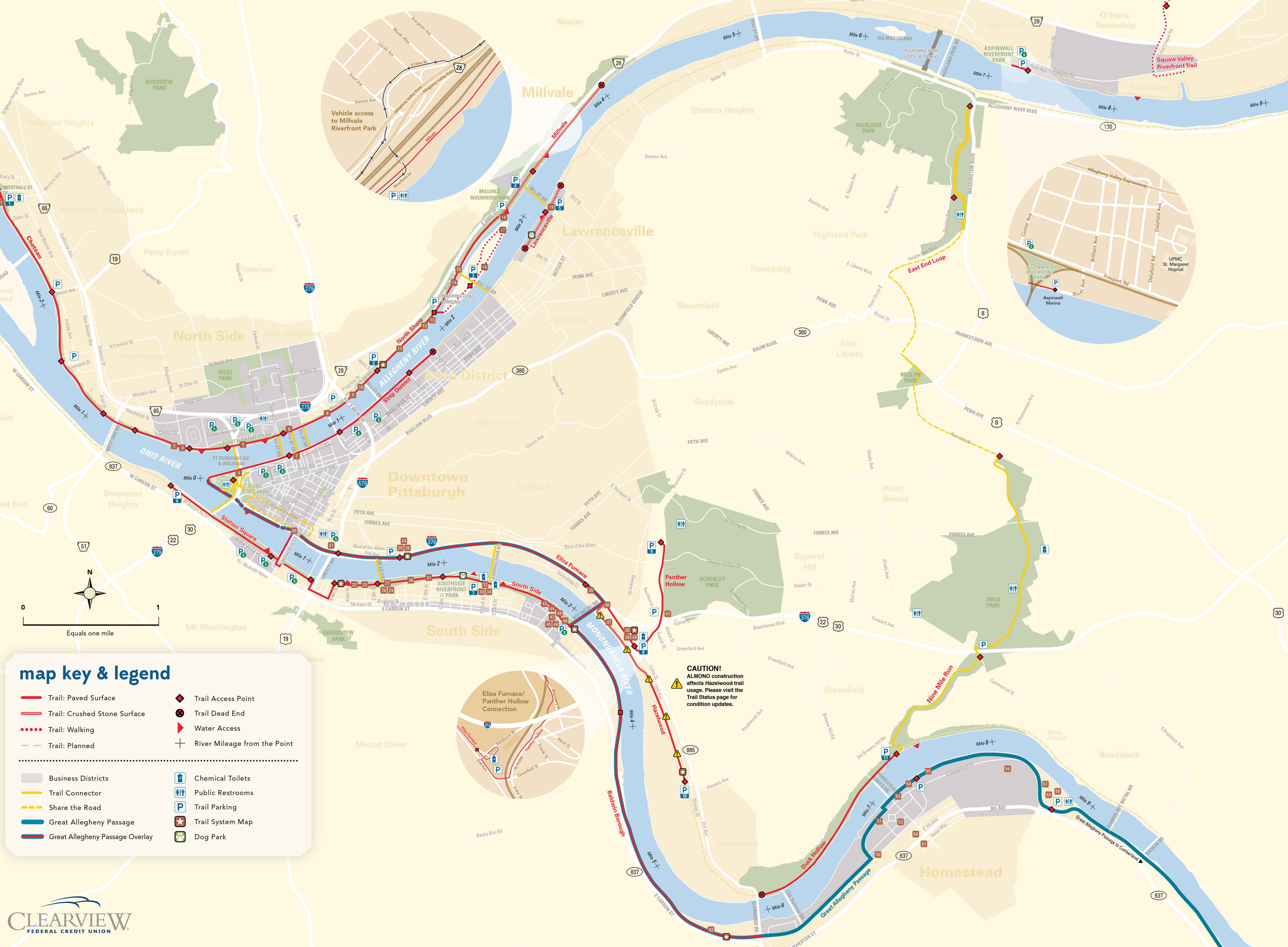
The Three Rivers Heritage Trail is an expansive 24-mile urban riverfront trail system along both sides of all three rivers in Pittsburgh and Allegheny County. The trail provides opportunities for recreation and commuting for both residents and visitors to the region, and allows access to dense urban areas, popular shopping and entertainment districts, and green space.

- Recommended Trail Access and Parking**
- Westhall St.**
1 On street parking, 10 spaces available.
40.4720, -80.0433
 - River Ave. @ Heinz St.**
2 Gravel lot, 8 spaces available. Additional parking available at River Ave. and Veterans Bridge (downriver) and River Ave. and Washington's Landing Bridge (upriver).
40.4536, -79.9905
 - Washington's Landing under 31st St. Bridge**
3 Paved lot, 50 spaces available.
40.4638, -79.9780
 - Millvale Riverfront Park @ River Front Dr.**
4 Paved lot, 80 spaces available.
40.4710, -79.9731
 - Lawrenceville Trailhead @ 40th St.**
5 Gravel lot, 10 spaces available.
40.4717, -79.9664
 - Station Square Trailhead @ Duquesne Incline**
6 Gravel lot, 20 spaces available.
40.4401, -80.0171
 - South Side Riverfront Park @ 18th St.**
7 Paved lot, 50 spaces available.
40.4315, -79.9727
 - Eliza Furnace Trailhead @ Swinburne St.**
8 Paved lot, 25 spaces available.
40.4259, -79.9532
 - Panther Hollow Trailhead (Boundary St. @ Four Mile Run Rd.)**
9 Paved lot, 25 spaces available.
40.4259, -79.9532
 - Hazelwood Ave. @ Gloster St**
10 Gravel lot, 10 spaces available.
40.4112, -79.9452
 - Duck Hollow @ Old Browns Hill Rd.**
11 Paved lot, 30 spaces available.
40.4143, -79.9165

Interpretive Signage

Friends of the Riverfront invested in 42 interpretive signs along the Three Rivers Heritage Trail to tell the story of our region's history; from George Washington's expedition during the French and Indian War to Lewis and Clark's "Voyage of Discovery" to the epic history of steel production during World War II and beyond. Our friends at the Rivers of Steel Heritage Corporation have installed an additional 19 signs. Please take note of the signage to enhance your experience on the Trail, whether walking, running, bicycling, rollerblading, or just strolling!

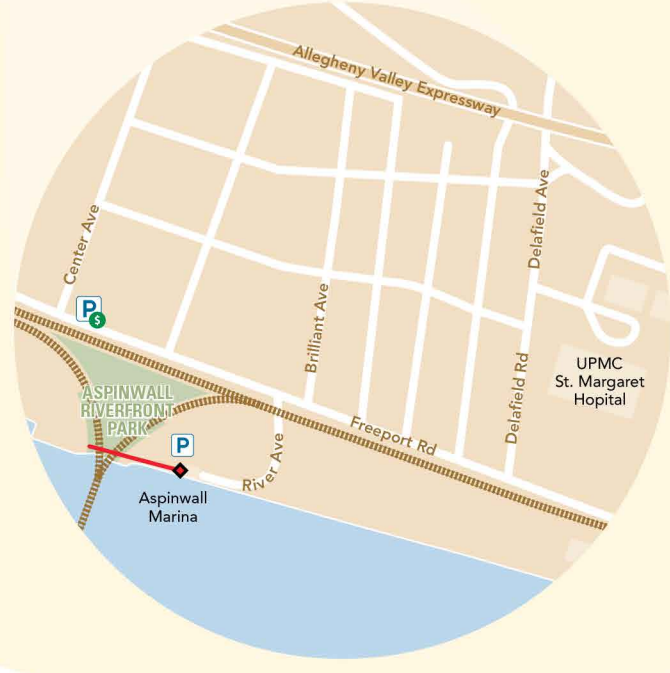
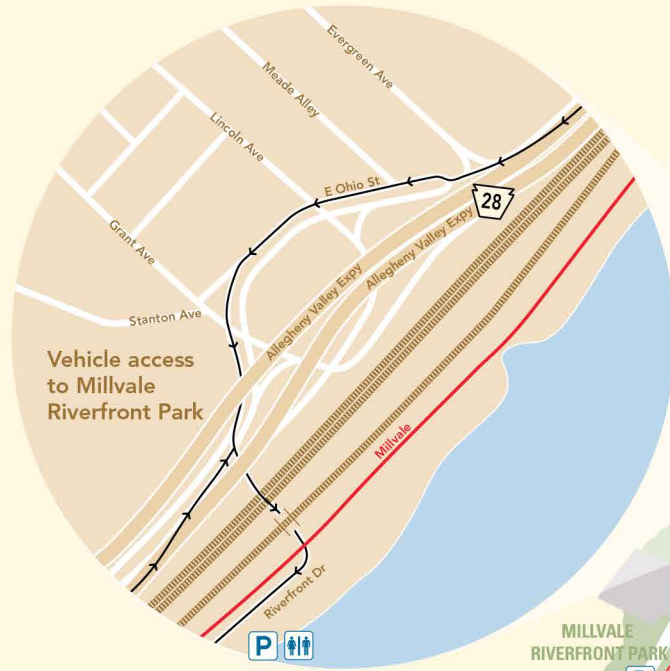
- Trail Rules**
- Stay right, pass on left.
15mph speed limit.
Follow all traffic rules.
No littering.
 - Dogs must be on a leash.
Clean up after your dog.
Trail is open from dawn to dusk.
Respect others.



map key & legend

Trail: Paved Surface	Trail Access Point
Trail: Crushed Stone Surface	Trail Dead End
Trail: Walking	Water Access
Trail: Planned	River Mileage from the Point

Business Districts	Chemical Toilets
Trail Connector	Public Restrooms
Share the Road	Trail Parking
Great Allegheny Passage	Trail System Map
Great Allegheny Passage Overlay	Dog Park



CAUTION!
ALMONO construction affects Hazelwood trail usage. Please visit the Trail Status page for condition updates.

- Interpretive Signage**
- Friends of the Riverfront Signage:*
- 1 Life on the River
 - 2 Firsts in the World
 - 3 The Point
 - 4 Native Americans
 - 5 Baseball in Pittsburgh
 - 6 Allegheny City
 - 7 Three Sisters
 - 8 Allegheny Aqueduct
 - 9 Riverfronts Naturally
 - 10 H.J. Heinz
 - 11 Saint Nicholas Church & Mala Jaska
 - 12 Canal Lift Lock No. 4
 - 13 Herr's Island
 - 14 Thomas Carlin's Sons Foundry
 - 15 31st Street Bridge
 - 16 Rowing in Pittsburgh
 - 17 Washington in PA
 - 18 East Ohio Street Corridor
 - 19 Allegheny Arsenal
 - 20 Smithfield St. Bridge
 - 21 Lewis & Clark
 - 22 Steamboats
 - 23 Trees and Our Riverfront
 - 24 Black Diamonds
 - 25 Ormsby Farms
 - 26 Coal Transportation
 - 27 Panhandle Railroad
 - 28 PA Canal
 - 29 Glass Manufacturing
 - 30 Oliver Iron & Steel
 - 31 Immigrant Steel Workers
 - 32 Ferry Landing
 - 33 Mon Lock & Dam
 - 34 Prehistoric Rivers
 - 35 B&O Railroad
 - 36 Hot Metal Bridge
 - 37 Ling-Temco-Vought (LTV)
 - 38 Jones & Laughlin
 - 39 Eliza Furnace
 - 40 Iron and Steel Workers
 - 41 Panther Hollow
 - 42 Frank Lenz
- Rivers of Steel Signage:*
- 43 Hub of Activity
 - 44 Shaping Steel
 - 45 Open Hearth Steel
 - 46 Materials Handling
 - 47 Mon Con Railroad
 - 48 J&L Steel
 - 49 Making Steel
 - 50 The Stacks
 - 51 World War II Expansion
 - 52 Homestead Steel Works
 - 53 The Ward
 - 54 The Monongahela
 - 55 Ethnic & Religious Organizations
 - 56 The 12,000 Ton Press
 - 57 The Battle of Homestead
 - 58 Carrie Furnaces
 - 59 The Pump House
 - 60 Spirit of Homestead
 - 61 The Ingot Buggy