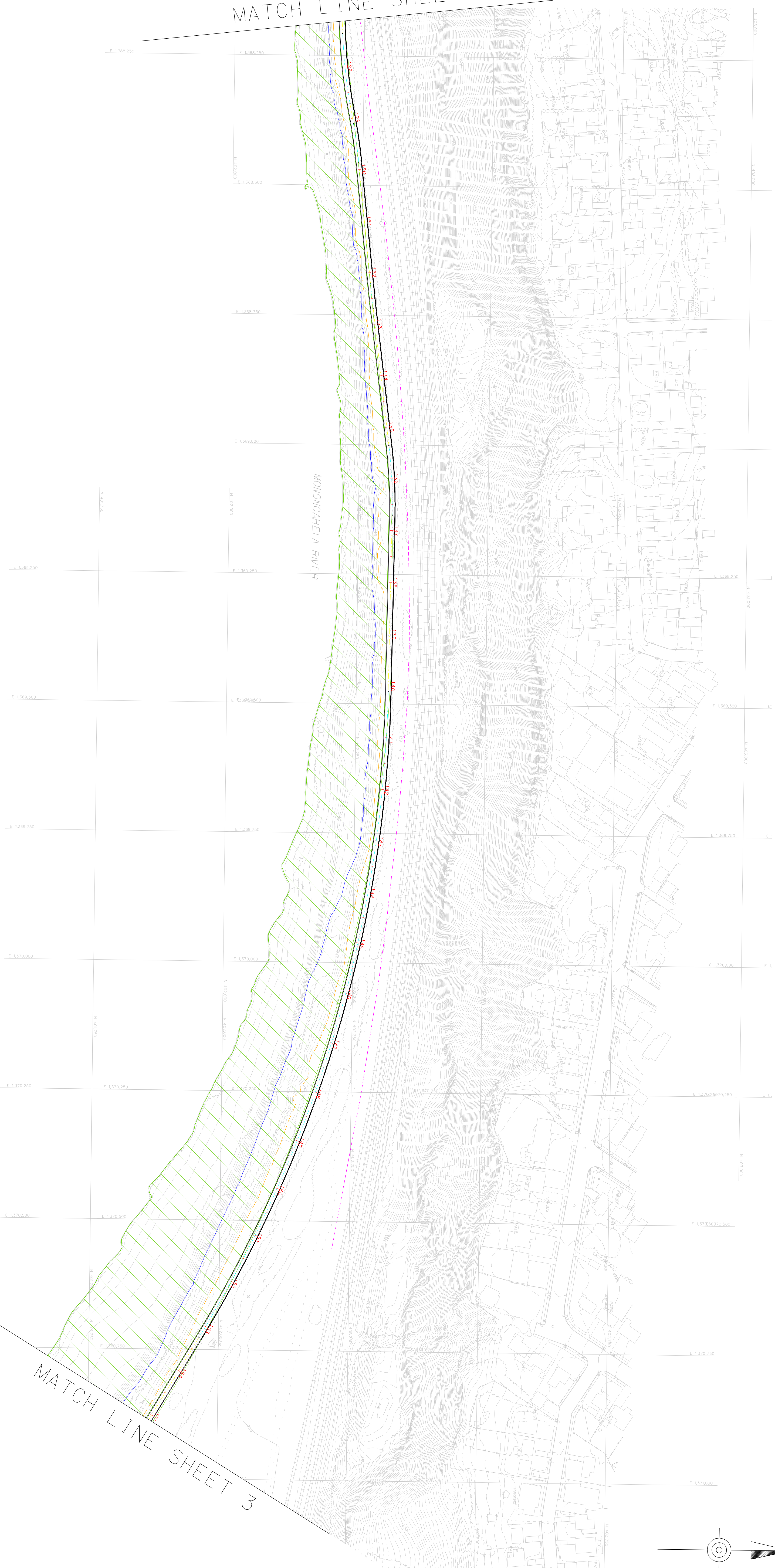
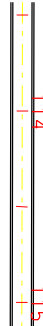







MATCH LINE SHEET 1



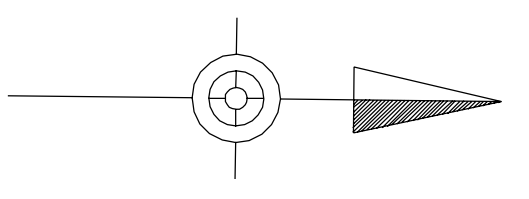
LEGEND

-  PROPOSED TRAIL
-  100-YEAR FLOOD PLAIN
-  20-FT RAILROAD SETBACK (FROM TRACK CENTERLINE) INCLUDES 6 CHAINLINK FENCE
-  SAFETY FENCE
-  TOP OF EXISTING SLOPE
-  CONSERVATION AREA

CARRIE FURNACE TRAIL
CONCEPTUAL ALIGNMENT - PLAN
SHEET 2 OF 4

SCALE: 0 100 FT.

DATE: 5/10/06
BY: FRIENDS OF THE RIVERFRONT



MATCH LINE SHEET 3