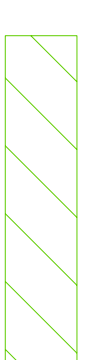







LEGEND

-  PROPOSED TRAIL
-  100-YEAR FLOOD PLAIN
-  20-FT RAILROAD SETBACK (FROM TRACK CENTERLINE) INCLUDES 6' CHAINLINK FENCE
-  SAFETY FENCE
-  TOP OF EXISTING SLOPE
-  CONSERVATION AREA

SCALE: 0 100 FT.

CARRIE FURNACE TRAIL  
CONCEPTUAL ALIGNMENT - PLAN  
SHEET 3 OF 4

DATE: 5/10/06  
BY: FRIENDS OF  
THE RIVERFRONT

