



This project was completed in partnership with the Rivers of Steel Heritage Corporation. Funding was provided in part by a grant from the Pennsylvania Department of Conservation & Natural Resources, Bureau of Recreation and Conservation, Educational Stewardship Fund, administered by the Rivers of Steel Heritage Corporation.

Trail Map & Guide



North Side

The North Shore segment of the Three Rivers Heritage Trail is located on the 7-mile stretch of continuous trail from Westhall Street on the Chateau segment through Millvale Riverfront Park on the Millvale segment. The North Shore segment typifies the urban trail system experience, touching areas of historic significance, the popular and expansive entertainment district, and natural areas with green space right within the city.

Culture & Entertainment

- 1 Bicycle Heaven
- 2 Rivers Casino
- 3 Carnegie Science Center
- 4 Heinz Field
- 5 Fred Rogers Memorial Statue
- 6 Water Steps
- 7 National Aviary
- 8 PNC Park
- 9 Children's Museum of Pittsburgh
- 10 Roberto Clemente Statue
- 11 Andy Warhol Museum

Transportation

- 1 Allegheny T Station
- 2 North Shore T Station

Downtown Pittsburgh

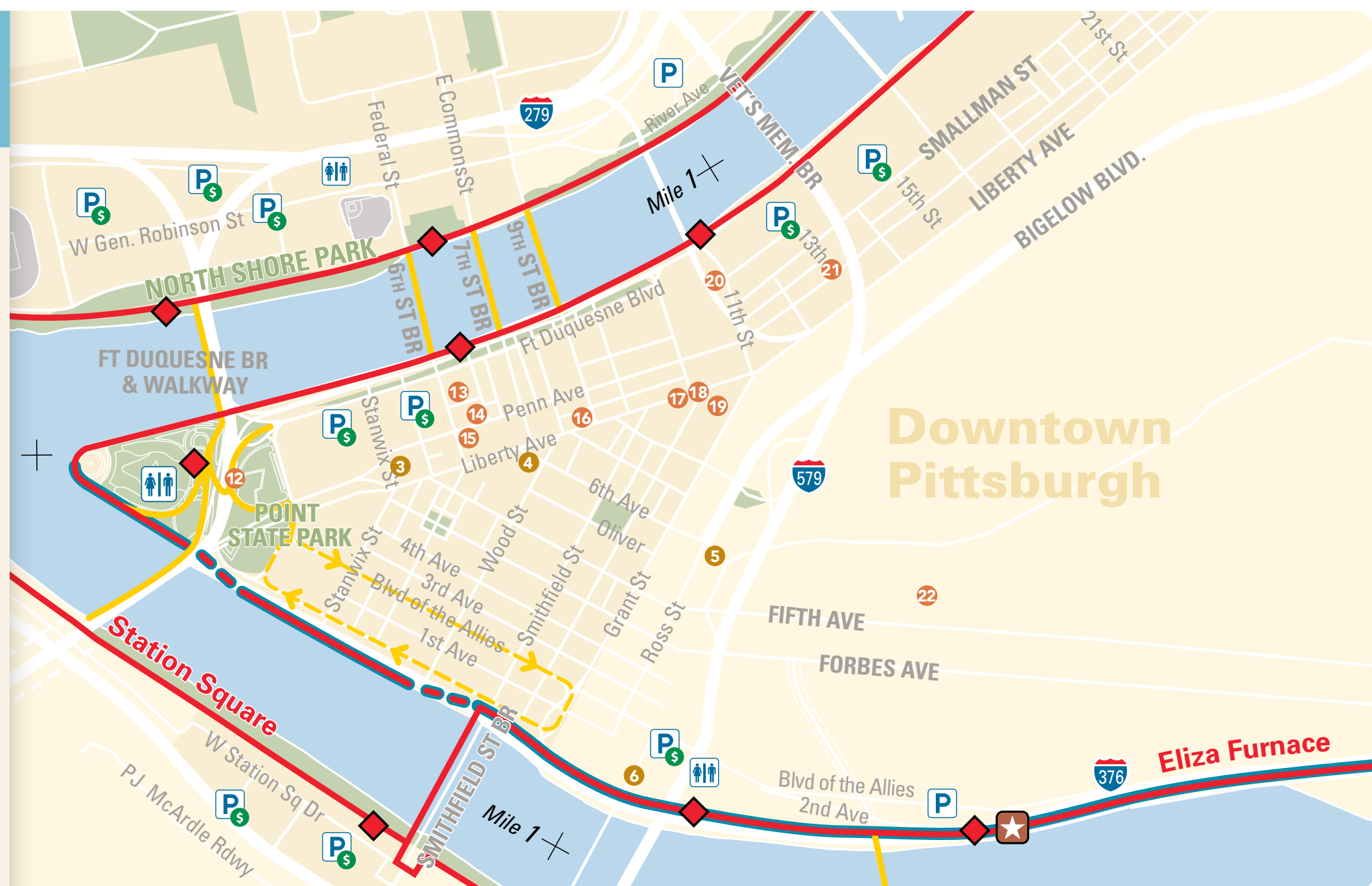
Downtown Pittsburgh is a hub of connectivity for the Three Rivers Heritage Trail. The Downtown Business District, Cultural District, and Point State Park are easily accessed by the trail. Cross river connections via the Smithfield Street and Ft. Duquesne Bridges make getting to urban attractions on the North Shore, Station Square, and the South Side convenient.

Culture & Entertainment

- 12 Fort Pitt Museum & Block House
- 13 Byham Theater
- 14 O'Reilly Theater
- 15 Heinz Hall
- 16 Benedum Center
- 17 Bricolage Production Company
- 18 ToonSeum
- 19 August Wilson Center for African American Culture
- 20 David L. Lawrence Convention Center
- 21 Senator John Heinz History Center
- 22 PPG Paints Arena

Transportation

- 3 Gateway T Station
- 4 Wood Street T Station
- 5 Steel Plaza T Station
- 6 First Avenue T Station



South Side & the Eliza Furnace Trail

The South Side/Eliza Furnace loop between the Hot Metal and Smithfield St. Bridges is a popular 5-mile trip. The Eliza Furnace segment links to Downtown Pittsburgh while the South Side segment offers convenient access to the popular Carson Street Business District. The Junction Hollow segment allows easy access to Oakland's universities, parks and cultural attractions.

Culture & Entertainment

- 23 Gateway Clipper Fleet
- 24 Carnegie Museums of Art & Natural History
- 25 Phipps Conservatory

Transportation

- 7 Duquesne Incline
- 8 Monongahela Incline
- 9 Station Square T Station



Connect to Something Greater

Since 1991, Friends of the Riverfront has worked to protect and restore the riverfronts in the Pittsburgh region through trail development and stewardship after decades of legacy pollution. The Three Rivers Heritage Trail now encompasses nearly 30 miles of urban and suburban riverfront trails along both banks of the Allegheny, Monongahela, and Ohio rivers. Through broad and diverse collaborations, we continue to work towards and promote environmental restoration, economic vitality, and public health benefits for Allegheny County and Southwestern Pennsylvania.

Want More (and better) Trail?

Become a Member or Donor
Your donation to Friends of the Riverfront will go directly to our efforts to maintain the existing trail and develop new sections of the Three Rivers Heritage Trail.

Volunteer

Come to one of our community volunteer events or have your company/group sponsor a volunteer event.

Bring a Friend!

Share your love of the Three Rivers Heritage Trail by introducing someone new to the trails.

Trail Connections

The Three Rivers Heritage Trail is a regional asset to Allegheny County and the proud host to several major trail networks. These include the Erie to Pittsburgh Trail, Pittsburgh to Harrisburg Mainline Canal Greenway, Great Allegheny Passage, Great American Rail Trail, and Industrial Heartland Coalition trails. The Three Rivers Heritage Trail has become the central hub for a multi-state land trail system connecting the major metropolitan areas of New York, Washington, D.C., Cleveland, Erie, and many others. In 2010, the Three Rivers Heritage Trail was recognized as a National Recreation Trail, highlighting our contributions to trail connectivity in the region.

To learn more about Friends of the Riverfront, or to volunteer with us, visit us online at: friendsoftheriverfront.org

Or join our social network:

- www.facebook.com/fofr.pgh
- www.twitter.com/FriendsRvrFront
- www.instagram.com/friendsoftheriverfront



Three Rivers Heritage Trail

Enjoy Your Trail Experience!

The Three Rivers Heritage Trail is a nearly 30-mile urban/suburban riverfront trail system with Trail sections built or in development along both sides of all three rivers in Pittsburgh and throughout Allegheny County. Often used for recreation, exercise and commuting, the Three Rivers Heritage Trail provides access to vibrant urban areas, popular shopping and entertainment districts, and lush green space for residents and visitors to the region.

Visit friendsoftheriverfront.org to use our interactive map and stay up-to-date with Trail Alerts.

Recommended Trail Access and Parking

Ohio River

- Westhall St.**
On street parking. 10 spaces available.
40.4720,-80.0433

Allegheny River

- River Ave. @ Heinz St.**
Gravel lot. 8 spaces available. Additional parking available at River Ave. and Veterans Bridge (downriver) and River Ave. and Washington's Landing Bridge (upriver).
40.4536,-79.9905

- Washington's Landing under 31st St. Bridge**
Paved lot. 50 spaces available.
40.4638,-79.9780

- Millvale Riverfront Park @ River Front Dr.**
Paved lot. 80 spaces available.
40.4710,-79.9731

- Lawrenceville Trailhead @ 40th St.**
Gravel lot. 10 spaces available.
40.4717,-79.9664

Monongahela River

- Station Square Trailhead @ Duquesne Incline**
Gravel lot. 20 spaces available.
40.4401,-80.0171

- South Side Riverfront Park @ 18th St.**
Paved lot. 50 spaces available.
40.4315,-79.9727

- Eliza Furnace Trailhead @ Swinburne St.**
Paved lot. 25 spaces available.
40.4259,-79.9532

- Junction Hollow Trailhead**
Boundary St. @ Four Mile Run Rd.
Paved lot. 25 spaces available.
40.4259,-79.9532

- Hazelwood Ave. @ Gloster St.**
On street parking.
40.4112,-79.9452

- Duck Hollow @ Old Browns Hill Rd.**
Paved lot. 30 spaces available.
40.4143,-79.9165

MAP KEY & LEGEND

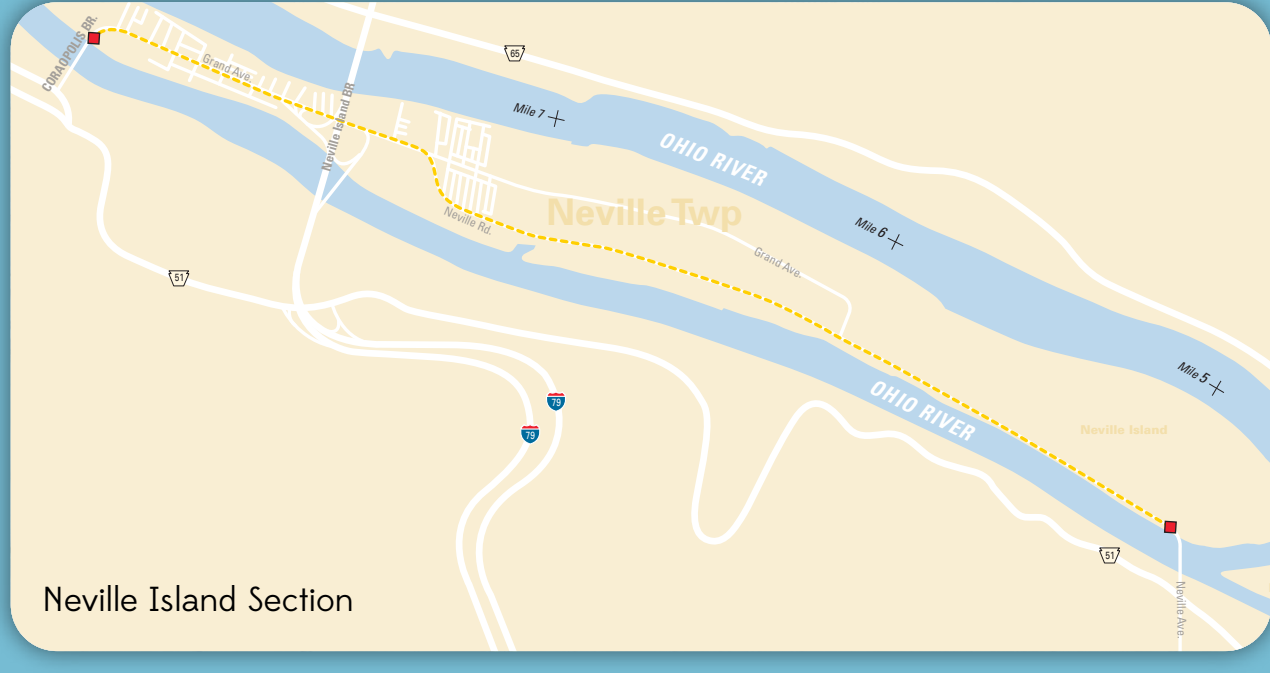
- Trail: Paved Surface
- Trail: Crushed Stone Surface
- Trail: Walking
- Trail Access Point
- River Mileage from the Point
- Trail Dead End

- Trail Connector
- Share the Road
- Great Allegheny Passage Overlay
- Great Allegheny Passage

- Chemical Toilets
- Public Restrooms
- Trail Parking
- Potential Trail Closure. See Website.
- Trail System Map
- Dog Park
- Bike Shops
- Fix-It Station



Additional Trail: Ohio River



Additional Trail: Allegheny River

Blawnox Trail Section



Tarentum Trail Section

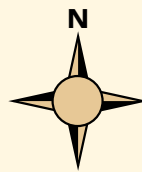


Trail Rules



Stay right, pass on left.
15mph speed limit.
Follow all traffic rules.
No littering.

Dogs must be on a leash.
Clean up after your dog.
Trail is open from dawn to dusk.
Respect others & share the trail.



0 1
Equals one mile