



CONNECT TO SOMETHING GREATER  
Three Rivers Heritage Trail Map & Guide



THREE RIVERS HERITAGE TRAIL  
MAP & GUIDE

Three Rivers Heritage Trail  
Partners & Sponsors



This project was completed in partnership with the Rivers of Steel Heritage Area. Funding was provided in part by a grant from the Pennsylvania Department of Conservation and Natural Resources, administered by the Rivers of Steel Heritage Corp.

### MAP KEY & LEGEND

	Trail Head		Trail: Paved Surface
	Trail Access Point		Trail: Crushed Stone Surface
	River Mileage from the Point		Trail: Dead End
	Trail: Walking		Trail: Walking
	Chemical Toilets (may be seasonal)		Trail Connector
	Public Restrooms		Share the Road Trail Segment
	Trail Parking		Great Allegheny Passage
	Trail System Map		Great Allegheny Passage Overlay
	Dog Park		

## North Side

The North Shore segment of the Three Rivers Heritage Trail is located on the 7-mile stretch of continuous trail from Westhall Street in the Marshall-Shadeland neighborhood of Pittsburgh, then along the North Shore of the Ohio and Allegheny Rivers and ending in Millvale Riverfront Park. The North Shore segment typifies the urban trail system experience, touching areas of historic significance and a popular and expansive entertainment district, while also offering public art and natural areas.

### Culture & Entertainment

- Bicycle Heaven
- Rivers Casino
- Daniel G. and Carole L. Kamin Science Center
- Acrisure Stadium
- Fred Rogers Memorial Statue
- Stage AE
- Water Steps
- Hall of Fame Baseballs Memorial
- National Aviary
- Lake Elizabeth in Allegheny Commons Park
- Mattress Factory Contemporary Art Museum
- PNC Park
- Children's Museum of Pittsburgh
- Roberto Clemente Statue
- Andy Warhol Museum
- Washington's Landing Overlook
- Public Art at Allegheny Landing
- Clemente Museum
- Doughboy Statue
- Joy Riders Hub
- Three Rivers Rowing Association

### Transportation

- Allegheny T Station
- North Shore T Station

## Downtown Pittsburgh

Downtown Pittsburgh is a hub of connectivity for the Three Rivers Heritage Trail. The Downtown Business District, Cultural District, and Point State Park are easily accessed by the trail. Cross-river connections via the Smithfield Street and Ft. Duquesne Bridges are convenient connectors for getting to attractions on the North Shore, Station Square, and the South Side.

### Culture & Entertainment

- Fort Pitt Museum & Block House
- Byham Theater
- O'Reilly Theater
- Heinz Hall
- Market Square & PPG Place
- Benedum Center
- Strip District Terminal Building
- August Wilson African American Cultural Center
- David L. Lawrence Convention Center
- Senator John Heinz History Center
- Strip District Business District
- PPG Paints Arena

### Transportation

- Gateway T Station
- Wood Street T Station
- Steel Plaza T Station
- First Avenue T Station
- Greyhound Bus Station
- Amtrak Train Station

## South Side & the Eliza Furnace

The South Side/Eliza Furnace loop between the Hot Metal and Smithfield St. Bridges is a popular 5-mile trip. The Eliza Furnace segment links to Downtown Pittsburgh while the South Side segment offers convenient access to the popular Carson Street Business District. The Junction Hollow segment allows easy access to Oakland's universities, parks and cultural attractions.

### Culture & Entertainment

- Highmark Stadium
- Gateway Clipper Fleet
- Boat & Jetski Rentals
- Station Square Shops & Restaurants
- Highline Shops & Restaurants
- Color Park
- Carson Street Business District
- Southside Works Shops & Restaurants
- Carnegie Museums of Art & Natural History
- Phipps Conservatory
- Hazelwood Green Park
- Hazelwood Business District

### Transportation

- Duquesne Incline
- Monongahela Incline
- Station Square T Station

friends  
OF THE RIVERFRONT

friendsoftheriverfront.org

### Connect to Something Greater

We're Friends of the Riverfront, the organization that builds, maintains, and offers events and programming on the 33+ miles—and counting—of the Three Rivers Heritage Trail and Three Rivers Water Trail.

Since 1991, Friends of the Riverfront has worked to protect and restore the riverfronts in the Pittsburgh region through trail development and stewardship after decades of legacy pollution. The Three Rivers Heritage Trail now encompasses more than 33 miles of urban and suburban riverfront trails along both banks of the Allegheny, Monongahela, and Ohio rivers. Our mission is to create a trail system that promotes environmental restoration, economic vitality, and public health benefits for Allegheny County and Southwestern Pennsylvania.

### Like the Trails? Help us build and maintain them

Donate to help us build and maintain the Trail

Become a member of Friends and make a commitment to our work

Volunteer to support the Trails

### Trail Connections

The Three Rivers Heritage Trail is committed to connecting communities across the U.S. via trail networks, and hosts parts of the following trails:

- Erie to Pittsburgh Trail
- Great Allegheny Passage (GAP)
- Industrial Heartland Coalition trails
- Pittsburgh-to-Harrisburg Mainline Canal Greenway
- Great American Rail Trail Route

Learn more at [friendsoftheriverfront.org](http://friendsoftheriverfront.org) and follow us on social media.

facebook.com/fofr.pgh  
linkedin.com/company/friends-of-the-riverfront  
instagram.com/friendsoftheriverfront

### Expanding Access

Expanding the Three Rivers Heritage Trail Network throughout the Pittsburgh region is a top priority for Friends of the Riverfront. Our vision includes having trail connectivity on all sides of all three rivers within Allegheny County, including connections into communities.

Visit the Trail Projects page of our website to learn more about trail expansion projects.

Three Rivers Heritage Trail Map and Guide Copyright 2024  
Cover photo by Carolyn Doyle of Carolyn Doyle Photography  
Map and Guide designed by Wirt Design Works



# Three Rivers Heritage Trail

## Enjoy Your Trail Experience!

The Three Rivers Heritage Trail is a 33+-mile urban/suburban riverfront trail system with Trail sections built or in development along both sides of all three rivers in Pittsburgh and throughout Allegheny County. Often used for recreation, exercise and commuting, the Three Rivers Heritage Trail provides access to vibrant urban areas, popular shopping and entertainment districts, and lush green space for residents and visitors to the region. Visit [friendsoftheriverfront.org](http://friendsoftheriverfront.org) to use our interactive map and sign up to receive Trail Alerts.

## Recommended Trail Access and Parking

### Ohio River

**Westhall St.**  
On street parking. 10 spaces available.  
40.4720,-80.0433

### Allegheny River

**River Ave. @ Heinz St.**  
Gravel lot. 8 spaces available. Additional parking available at River Ave. and Veterans Bridge (downriver) and River Ave. and Washington's Landing Bridge (upriver).  
40.4536,-79.9905

**Washington's Landing under 31st St. Bridge**  
Paved lot. 50 spaces available.  
40.4638,-79.9780

**Millvale Riverfront Park @ River Front Dr.**  
Paved lot. 80 spaces available.  
40.4710,-79.9731

**Lawrenceville Trailhead @ 40th St.**  
Gravel lot. 10 spaces available.  
40.4717,-79.9664

### Monongahela River

**Station Square Trailhead @ Duquesne Incline**  
Gravel lot. 20 spaces available.  
40.4401,-80.0171

**South Side Riverfront Park @ 18th St.**  
Paved lot. 50 spaces available.  
40.4315,-79.9727

**Eliza Furnace Trailhead @ Swinburne St.**  
Paved lot. 25 spaces available.  
40.4259,-79.9532

**Junction Hollow Trailhead**  
Boundary St. @ Four Mile Run Rd.  
Paved lot. 25 spaces available.  
40.4261 and -79.9531

**Hazelwood Ave. @ Gloster St.**  
On street parking.  
40.4112,-79.9452

**Duck Hollow @ Old Browns Hill Rd.**  
Paved lot. 30 spaces available.  
40.4143,-79.9165

## MAP KEY & LEGEND

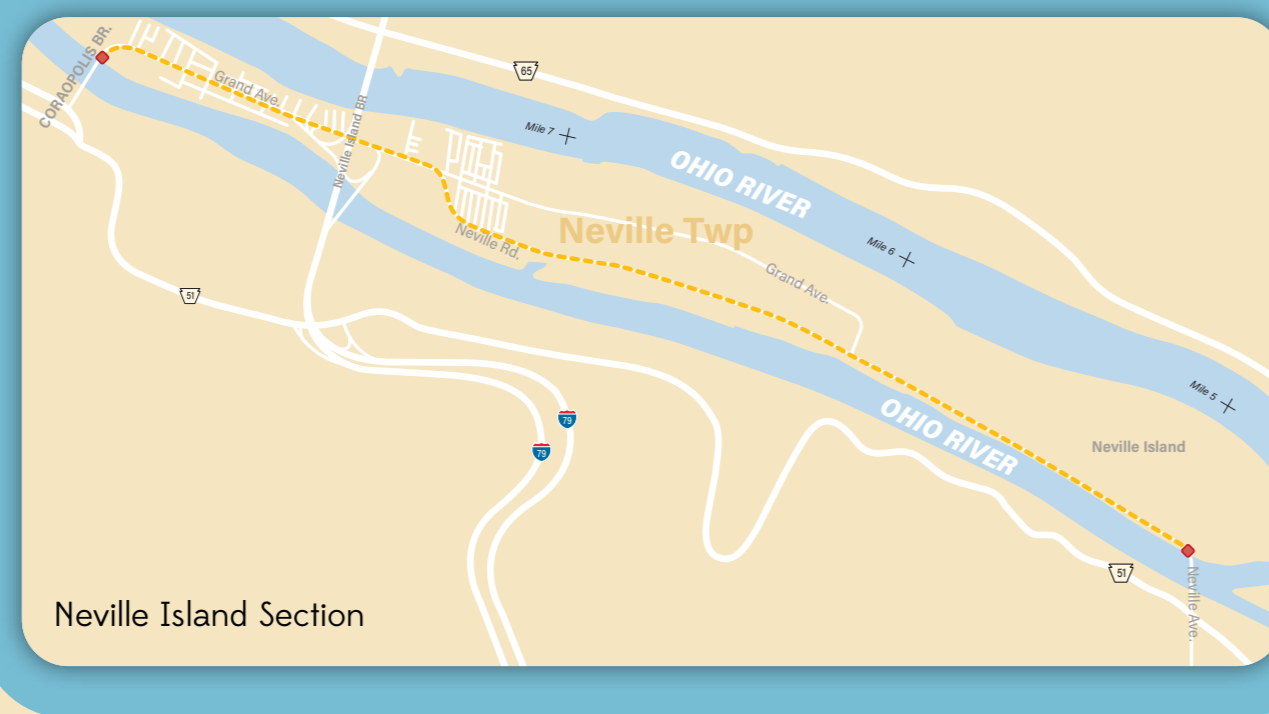
- Trail Head
- Trail Access Point
- River Mileage from the Point
- Trail Dead End
- Trail: Paved Surface
- Trail: Crushed Stone Surface
- Trail: Walking

- Trail Connector
- Share the Road Trail Segment
- Great Allegheny Passage Overlay
- Great Allegheny Passage

- Chemical Toilets (may be seasonal)
- Public Restrooms
- Trail Parking
- Trail System Map
- Dog Park
- Fix-It Station
- Bike Shops
- POGOH Bikeshare Station

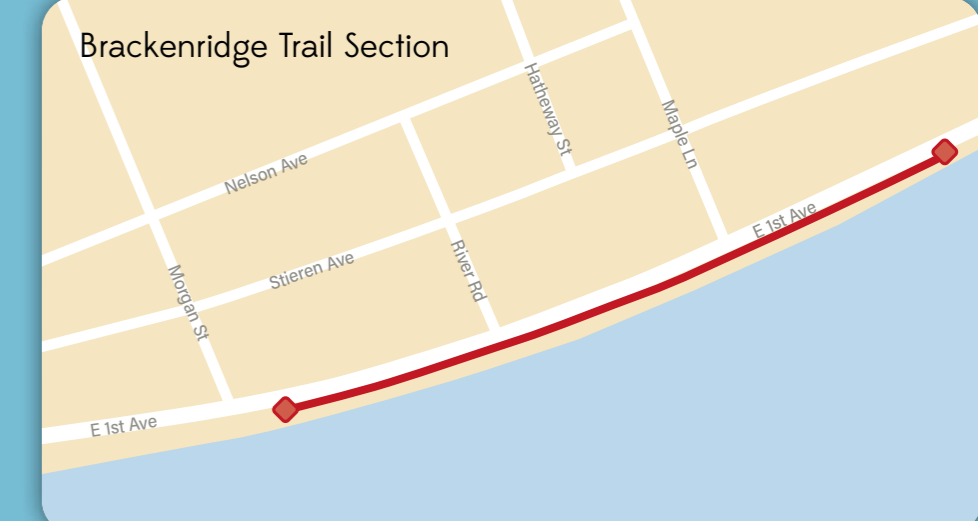
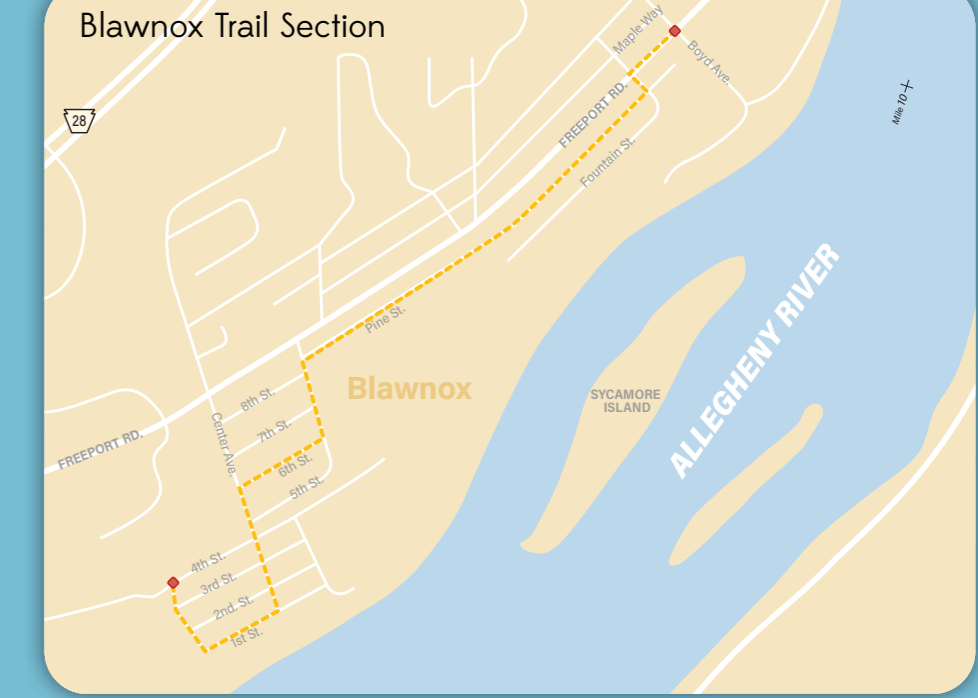


## Additional Trail: Ohio River



Neville Island Section

## Additional Trail: Allegheny River




**Our Interpretive Wayside Program**

Stories about Pittsburgh's history, people and ecology are captured on more than 60 interpretive waysides along the Trail. Scan this QR code to find their locations and see images of each one.

## Trail Experiences

The Three Rivers Heritage Trail has a lot to offer no matter what your interest. Check out some favorite places for spotting wildlife, seeing public art, learning history, taking photos, and picnicking.



**Washington's Landing**  
On the south end of Washington's Landing are great city and river views, with an excellent vantage point to catch local rowing team practice.



**South Side, S. 4th St & Color Park**  
Visit the best scenic viewer in the city and check out Pittsburgh's famous legal graffiti park while you're there.



**Duck Hollow segment**  
This quiet part of the trail offers views of ducks (of course) as well as herons and even otters.



**North Shore Stadium segment**  
From the Mr. Rogers memorial to the Andy Warhol bridge is a 1.4 mile stretch of attractions including the Korean War Memorial and the Water Steps.



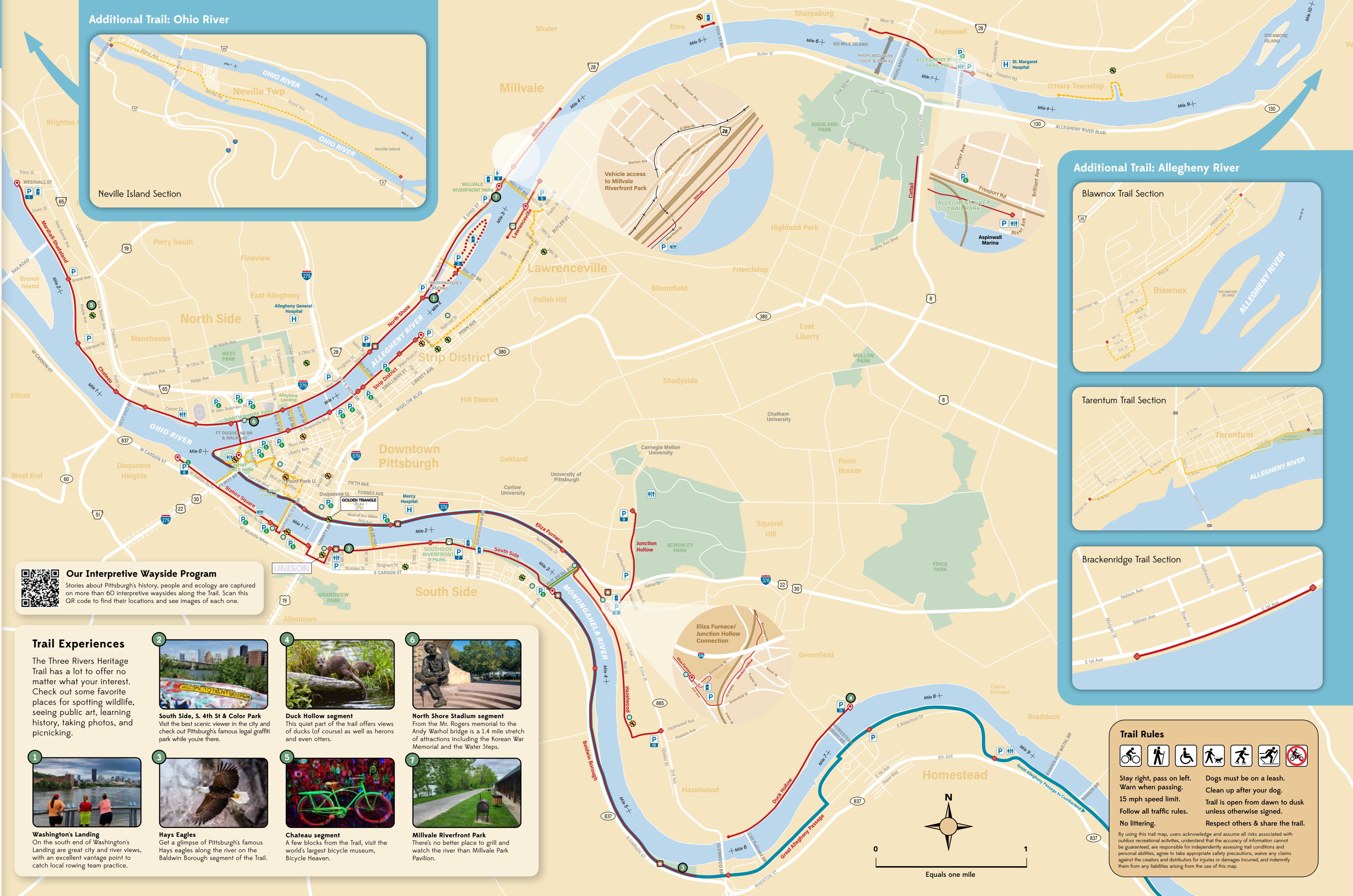
**Hays Eagles**  
Get a glimpse of Pittsburgh's famous Hays eagles along the river on the Baldwin Borough segment of the Trail.



**Chateau segment**  
A few blocks from the Trail, visit the world's largest bicycle museum, Bicycle Heaven.



**Millvale Riverfront Park**  
There's no better place to grill and watch the river than Millvale Park Pavilion.



**Trail Rules**

- Stay right, pass on left. Warn when passing.
- 15 mph speed limit.
- Follow all traffic rules.
- No littering.

**Trail Rules (Icons):**

- Bicycle
- Walking
- Wheelchair
- Leashed Dog
- Stroller
- Skateboard
- No Motor Vehicle

**Dogs must be on a leash. Clean up after your dog.**

**Trail is open from dawn to dusk unless otherwise signed.**

**Respect others & share the trail.**

By using this trail map, users acknowledge and assume all risks associated with outdoor recreational activities, understand that the accuracy of information cannot be guaranteed, are responsible for independently assessing trail conditions and personal abilities, agree to take appropriate safety precautions, waive any claims against the creators and distributors for injuries or damages incurred, and indemnify them from any liabilities arising from the use of this map.

